

**NOTICE!!**

**These documents have been scanned!**

**Do not place un-scanned documents beneath this notice!**

**Do not remove this notice from this file!**

GPO Jacket No. 560-102  
Print Order 61540  
Rise Business Services, LLC  
Job=AZ15 4/29/2019



Box Number= AZ15005



Claim Begin-End: AMC446086-AMC446087

1 Initial Receipt



AZ15005-24

AMC450400-AMC453366

**United States Department of the Interior**  
**Bureau of Land Management**  
 DIV OF LANDS, MINRLS & ENERGY  
 ONE N CENTRAL AVE  
 PHOENIX, AZ 85004 -4427  
 Phone: 602-417-9200

Receipt

No: 3999366

<b>Transaction #:</b> 4109776	
<b>Date of Transaction:</b> 10/19/2017	
CUSTOMER:	
MALYNDA DICKINSON 7815 W ROCK SPRINGS DR PEORIA, AZ 85383-6208 US	

**ENTERED**  
 OCT 23 2017  
 BY: Ram

LINE #	QTY	DESCRIPTION	REMARKS	UNIT PRICE	TOTAL
1	2.00	LOCATABLE MINERALS / MINING CLAIMS-NEW, UNADJUD, ONE OR MORE AUTH NOS / NEW MINING CLAIM PROCESSING FEE CASES: AMC446086/\$20.00, AMC446087/\$20.00		- n/a -	40.00
2	2.00	LOCATABLE MINERALS / MINING CLAIMS-NEW, UNADJUD, ONE OR MORE AUTH NOS / NEW MINING CLAIMS LOCATION FEE CASES: AMC446086/\$37.00, AMC446087/\$37.00		- n/a -	74.00
3	2.00	LOCATABLE MINERALS / MINING CLAIMS-NEW, UNADJUD, ONE OR MORE AUTH NOS / NEW MINING CLAIMS MAINTENANCE FEE CASES: AMC446086/\$155.00, AMC446087/\$155.00		- n/a -	310.00
4	1.00	LOCATABLE MINERALS / MINING CLAIMS-NOT NEW-UNADJUD, ONE AUTH NO. ONLY / MINING CLAIM MONEY RECEIVED CASES: AMC446086/\$155.00	ADDL MAINT FOR ASSOCIATION PLACER	- n/a -	155.00
<b>TOTAL:</b>					<b>\$579.00</b>

PAYMENT INFORMATION			
NOTE: Items will appear on credit card statement as "Bureau of Land Mgmt CO".			
1	AMOUNT:	450.00	POSTMARKED: N/A

	TYPE:	CREDIT CARD	RECEIVED:	10/19/2017
	NAME:	DICKINSON, MALYNDA 7815 W ROCK SPRINGS DR PEORIA AZ 85383-6208 US		
	CARD NO:	XXXXXXXXXXXX3243	AUTH CODE:	07606B
	NAME ON CARD:	FRED DICKINSON JR.		
	EXPIRES:	07/2022		
	SIGNATURE:			
2	AMOUNT:	129.00	POSTMARKED:	N/A
	TYPE:	CREDIT CARD	RECEIVED:	10/19/2017
	NAME:	DICKINSON, MALYNDA 7815 W ROCK SPRINGS DR PEORIA AZ 85383-6208 US		
	CARD NO:	XXXXXXXXXXXX8146	AUTH CODE:	00497B
	NAME ON CARD:	FRED DICKINSON JR.		
	EXPIRES:	01/2021		
	SIGNATURE:			

REMARKS

This receipt was generated by the automated BLM Collections and Billing System and is a paper representation of a portion of the official electronic record contained therein.

**NOTICE!!**

**These documents have been scanned!**

**Do not place un-scanned documents beneath this notice!**

**Do not remove this notice from this file!**

GPO Jacket No. 560-102  
Print Order 61540  
Rise Business Services, LLC  
Job=AZ15 4/29/2019



Box Number= AZ15005



Claim Begin-End: AMC446086-AMC446087

2 Correspondence



AZ15005-24 AMC450400-AMC453366



# United States Department of the Interior



BUREAU OF LAND MANAGEMENT

Arizona State Office

One North Central Avenue, Suite 800

Phoenix, Arizona 85004-4427

[www.blm.gov/az/](http://www.blm.gov/az/)

JUN 20 2018

In Reply Refer To:  
3800 (9200) RM  
AMC446086

CERTIFIED MAIL - RETURN RECEIPT REQUESTED No. 9214 8901 9403 8307 1124 22

## NOTICE

JOSHUA & MALYNDA DICKINSON : This Notice Affects the Claims  
7815 W ROCK SPRINGS DR : Shown in the Block Below.  
PEORIA, AZ 85383-6208 :

---

AMC446087  
LITTLE PICKER SOUTH

---

### Mining Claim Location Notice(s) – Amendment(s) Required

Pursuant to Title 43 Code of Federal Regulations (CFR) 3832.1, the Bureau of Land Management (BLM), Arizona State Office, received your notices of location for recording mining claims. In accordance with 43 CFR 3832.12, the claims listed above cannot be accepted as filed and must be amended as noted below.

The description and map provided do not match. The description states the claim is in T. 9 N., R. 5 W., sec. 13, SE1/2SE1/4NE1/4. The map shows the claim as being in T. 9 N., R. 5 W., sec. 13, E1/2SE1/4NE1/4. In addition, SE1/2 is not a properly written part of a legal land description.

An amendment must be filed for each claim listed above to correct the defects identified. There is a \$10 BLM processing fee for each amendment. The amendments must be received by BLM within 30-days of your receipt of this notice. If the amendments are not received within the 30-day timeframe the mining claims will be declared null and void.

If additional information is required, please contact RéAnn Myers at 602-417-9413. Please include your AMC serial number(s) on all correspondence.

Lucas Lucero  
Deputy State Director  
Lands, Minerals and Energy Division

Enclosure(s)

9200! Amc446086! Rm

CERTIFIED MAIL™

PHOENIX AZ 850

neopost

21/2018

POSTAGE

\$05.42

UNOFFICIAL MAIL  
\$300 Penalty  
For Private Use

ZIP 85004

1L11101433

PHOENIX, ARIZONA

2018 JUL 18 P 1:59

RECEIVED  
BIM AZ STATE OFFICE

NIXIE


850 DE 1

0007/16/18

RETURN TO SENDER  
UNCLAIMED  
UNABLE TO FORWARD

BC: 85004442700

\*2314-12600-22-37



UNC

85004442700

**NOTICE!!**

**These documents have been scanned!**

**Do not place un-scanned documents beneath this notice!**

**Do not remove this notice from this file!**

GPO Jacket No. 560-102  
Print Order 61540  
Rise Business Services, LLC  
Job=AZ15 4/29/2019



Box Number= AZ15005



Claim Begin-End: AMC446086-AMC446087

3 Transfers



AZ15005-24

AMC450400-AMC453366

**NO  
DOCUMENTS  
FOUND**

NO DOCUMENTS FOUND  
NO DOCUMENTS FOUND



**NOTICE!!**

**These documents have been scanned!**

**Do not place un-scanned documents beneath this notice!**

**Do not remove this notice from this file!**

GPO Jacket No. 560-102  
Print Order 61540  
Rise Business Services, LLC  
Job=AZ15 4/29/2019



Box Number= AZ15005



Claim Begin-End: AMC446086-AMC446087

4 Annual Filings



AZ15005-24

AMC450400-AMC453366

446086

385

Form 3830-2  
(January 2017)

UNITED STATES  
DEPARTMENT OF THE INTERIOR  
BUREAU OF LAND MANAGEMENT  
**MAINTENANCE FEE WAIVER CERTIFICATION**

FORM APPROVED  
OMB NO. 1004-0114  
Expires: January 31, 2020

SEE INSTRUCTIONS ON PAGE 2

1. This small miner waiver is filed for the assessment year beginning on September 1, 2019 and ending on September 1, 2020.
2. The undersigned and all related parties owned ten or fewer mining claims, mill, or tunnel sites located and maintained on Federal lands in the United States of America on September 1, 2019.
3. The undersigned have performed the assessment work required by law for each mining claim listed prior to filing this waiver and understand that by filing this form, the undersigned must file an affidavit of assessment work with the Bureau of Land Management (BLM) by the December 30th following the filing of this waiver.
4. The undersigned understand that if the assessment work obligation has not yet come due under 30 U.S.C. 28 (for those claims in their first assessment year only), a notice of intent to hold reciting this condition must be recorded by the December 30th following the filing of this waiver.
5. The undersigned understand that mill and tunnel sites may also be listed on this waiver and be waived from payment of the maintenance fee, and that a notice of intent to hold for these sites is required to be filed with the BLM by the December 30th following the filing of this waiver.
6. The undersigned understand and acknowledge that pursuant to 43 U.S.C. 1212 and 18 U.S.C. 1001, the filing or recording of a false, fictitious, or fraudulent document with the BLM may result in a fine of up to \$250,000, a prison term not to exceed five years, or both.
7. The mining claims, mill or tunnel sites for which this waiver from payment of the maintenance fees is requested are:

CLAIM OR SITE NAME	BLM RECORDATION SERIAL NUMBER
1. Little Picker ✓	AMC446086
2. Little Picker South	<del>AMC446086</del> 446087
3.	
4.	
5.	
6.	
7.	
8.	
9.	
10.	

The owner(s) (claimants) of the above mining claims and sites are:

Malynda Dickinson

(Owner's Name - Please Print)

7815 W. Rock Springs Dr.

(Owner's Mailing Address)

(Owner's Signature)

Peoria

(City)

AZ

(State)

85383

(Zip Code)

Joshua Dickinson

(Owner's Name - Please Print)

7815 W. Rock Springs Dr.

(Owner's Mailing Address)

(Owner's Signature)

Peoria

(City)

AZ

(State)

85383

(Zip Code)

(Owner's Name - Please Print)

(Owner's Signature)

(Owner's Mailing Address)

(City)

(State)

(Zip Code)

(Owner's Name - Please Print)

(Owner's Signature)

(Owner's Mailing Address)

(City)

(State)

(Zip Code)

(Continued on page 2)

486  
**ENTERED**  
SEP 18 2019  
BY:

PHOENIX, ARIZONA  
2019 AUG 28 P 2 18  
RECEIVED  
BLM AZ STATE OFFICE

(Owner's Name - Please Print)

(Owner's Signature)

(Owner's Mailing Address)

(City)

(State)

(Zip Code)

(Owner's Name - Please Print)

(Owner's Signature)

(Owner's Mailing Address)

(City)

(State)

(Zip Code)

(Owner's Name - Please Print)

(Owner's Signature)

(Owner's Mailing Address)

(City)

(State)

(Zip Code)

(Owner's Name - Please Print)

(Owner's Signature)

(Owner's Mailing Address)

(City)

(State)

(Zip Code)

18 U.S.C. 1001 and 43 U.S.C. 1212 make it a crime for any person knowingly and willfully to make to any department or agency of the United States any false, fictitious or fraudulent statements or representations as to any matter within its jurisdiction.

INSTRUCTIONS

1. This certification is made under the provisions of 43 U.S.C. § 1744 and 30 U.S.C. §28-28k and the regulations thereunder (43 CFR Part 3830).
2. The claimant(s) must fill in the dates in paragraph 1 for the beginning and ending of the assessment year for which this waiver is sought.
3. The claimant(s) must fill in the date in paragraph 2 for the beginning of the assessment year for which this waiver is sought.
4. All claim and site names and BLM serial numbers must be listed for the mining claims, mill sites, and tunnel sites for which the waiver is sought.
5. All owners of the mining claims, mill sites, and tunnel sites and their addresses must be given.
6. This waiver form must be signed by all the claimants or their designated agent, in original form. If an agent is designated, a notarized designation of agent, signed by all of the claimants with proper address given, must be submitted with this waiver.
7. This form must be filed no later than September 1st for the upcoming assessment year in the BLM State Office where the mining claims or sites are recorded, or the waiver cannot be granted by the BLM. (Example: To obtain a waiver for the assessment year 2012, which begins on September 1, 2011, you must qualify for and file for a waiver no later than September 1, 2011, in the proper BLM State Office.)
8. For all mining claims which require assessment work, you must record an affidavit of labor on or before the December 30th immediately following the filing of this waiver. For all other mining claims or sites waived, you must record a notice of intent to hold on or before the December 30th immediately following the filing of this waiver.
9. Mill and tunnel sites may also be listed on this waiver and be waived from payment of the maintenance fee. A notice of intent to hold for these sites is required to be filed by the December 30th following the filing of this waiver.

PHOENIX, ARIZONA  
 BLM STATE OFFICE  
 RECEIVED  
 2019 AUG 28 P 2:40  
 DO NOT OFFICIAL USE

UNITED STATES  
DEPARTMENT OF THE INTERIOR  
BUREAU OF LAND MANAGEMENT

MAINTENANCE FEE WAIVER CERTIFICATION

SEE INSTRUCTIONS ON PAGE 2

384

KER

446086

FORM APPROVED  
OMB NO. 1004-0114  
Expires: January 31, 2020

1. This small miner waiver is filed for the assessment year beginning on September 1, 2018 and ending on September 1, 2019.
2. The undersigned and all related parties owned ten or fewer mining claims, mill, or tunnel sites located and maintained on Federal lands in the United States of America on September 1, 2018.
3. The undersigned have performed the assessment work required by law for each mining claim listed prior to filing this waiver and understand that by filing this form, the undersigned must file an affidavit of assessment work with the Bureau of Land Management (BLM) by the December 30th following the filing of this waiver.
4. The undersigned understand that if the assessment work obligation has not yet come due under 30 U.S.C. 28 (for those claims in their first assessment year only), a notice of intent to hold reciting this condition must be recorded by the December 30th following the filing of this waiver.
5. The undersigned understand that mill and tunnel sites may also be listed on this waiver and be waived from payment of the maintenance fee, and that a notice of intent to hold for these sites is required to be filed with the BLM by the December 30th following the filing of this waiver.
6. The undersigned understand and acknowledge that pursuant to 43 U.S.C. 1212 and 18 U.S.C. 1001, the filing or recording of a false, fictitious, or fraudulent document with the BLM may result in a fine of up to \$250,000, a prison term not to exceed five years, or both.
7. The mining claims, mill or tunnel sites for which this waiver from payment of the maintenance fees is requested are:

CLAIM OR SITE NAME	BLM RECORDATION SERIAL NUMBER
1. <u>Little Picker</u>	<u>AMC 446086 (913)</u>
2. <u>Little Picker South</u>	<u>AMC 446087</u>
3.	
4.	
5.	
6.	
7.	
8.	
9.	
10.	

RECEIVED  
BLM AZ STATE OFFICE  
2018 AUG 28 A 10:05  
PHOENIX, ARIZONA

The owner(s) (claimants) of the above mining claims and sites are:

Malynda Dickinson  
(Owner's Name - Please Print)  
7815 W. Rock Springs Dr.  
(Owner's Mailing Address)

[Signature]  
(Owner's Signature)  
Peoria AZ 85383  
(City) (State) (Zip Code)

Joshua Dickinson  
(Owner's Name - Please Print)  
7815 W. Rock Springs Dr.  
(Owner's Mailing Address)

[Signature]  
(Owner's Signature)  
Peoria AZ 85383  
(City) (State) (Zip Code)

\_\_\_\_\_  
(Owner's Name - Please Print)  
\_\_\_\_\_  
(Owner's Mailing Address)

\_\_\_\_\_  
(Owner's Signature)  
\_\_\_\_\_  
(City) (State) (Zip Code)

\_\_\_\_\_  
(Owner's Name - Please Print)  
\_\_\_\_\_  
(Owner's Mailing Address)

\_\_\_\_\_  
(Owner's Signature)  
\_\_\_\_\_  
(City) (State) (Zip Code)

(Continued on page 2)

ENTERED  
SEP 14 2018  
BY: [Signature]

\_\_\_\_\_  
(Owner's Name - Please Print)

\_\_\_\_\_  
(Owner's Signature)

\_\_\_\_\_  
(Owner's Mailing Address)

\_\_\_\_\_  
(City) (State) (Zip Code)

\_\_\_\_\_  
(Owner's Name - Please Print)

\_\_\_\_\_  
(Owner's Signature)

\_\_\_\_\_  
(Owner's Mailing Address)

\_\_\_\_\_  
(City) (State) (Zip Code)

\_\_\_\_\_  
(Owner's Name - Please Print)

\_\_\_\_\_  
(Owner's Signature)

\_\_\_\_\_  
(Owner's Mailing Address)

\_\_\_\_\_  
(City) (State) (Zip Code)

\_\_\_\_\_  
(Owner's Name - Please Print)

\_\_\_\_\_  
(Owner's Signature)

\_\_\_\_\_  
(Owner's Mailing Address)

\_\_\_\_\_  
(City) (State) (Zip Code)

18 U.S.C. 1001 and 43 U.S.C. 1212 make it a crime for any person knowingly and willfully to make to any department or agency of the United States any false, fictitious or fraudulent statements or representations as to any matter within its jurisdiction.

INSTRUCTIONS

1. This certification is made under the provisions of 43 U.S.C. § 1744 and 30 U.S.C. §28-28k and the regulations thereunder (43 CFR Part 3830).
2. The claimant(s) must fill in the dates in paragraph 1 for the beginning and ending of the assessment year for which this waiver is sought.
3. The claimant(s) must fill in the date in paragraph 2 for the beginning of the assessment year for which this waiver is sought.
4. All claim and site names and BLM serial numbers must be listed for the mining claims, mill sites, and tunnel sites for which the waiver is sought.
5. All owners of the mining claims, mill sites, and tunnel sites and their addresses must be given.
6. This waiver form must be signed by all the claimants or their designated agent, in original form. If an agent is designated, a notarized designation of agent, signed by all of the claimants with proper address given, must be submitted with this waiver.
7. This form must be filed no later than September 1st for the upcoming assessment year in the BLM State Office where the mining claims or sites are recorded, or the waiver cannot be granted by the BLM. (Example: To obtain a waiver for the assessment year 2012, which begins on September 1, 2011, you must qualify for and file for a waiver no later than September 1, 2011, in the proper BLM State Office.)
8. For all mining claims which require assessment work, you must record an affidavit of labor on or before the December 30th immediately following the filing of this waiver. For all other mining claims or sites waived, you must record a notice of intent to hold on or before the December 30th immediately following the filing of this waiver.
9. Mill and tunnel sites may also be listed on this waiver and be waived from payment of the maintenance fee. A notice of intent to hold for these sites is required to be filed by the December 30th following the filing of this waiver.

FOR OFFICIAL USE ONLY

## NOTICES

The Privacy Act and 43 CFR 2.223(d) require that you be furnished the following information in connection with the information requested by this form.

**AUTHORITY:** 30 U.S.C. 28f and 43 CFR part 3835 permit collection of the information requested by this form.

**PRINCIPAL PURPOSE:** The BLM will use the information you provide to verify that the owner(s) (claimants(s)) of a mining claim has/have complied with 30 U.S.C. 28f and 43 CFR part 3835 and is/are entitled to perform assessment work in lieu of paying the maintenance fee for the mining claims listed on this form.

**ROUTINE USES:** The BLM will only disclose this information in accordance with the provisions at 43 CFR 2.231(b) and (c).

**EFFECT OF NOT PROVIDING INFORMATION:** Disclosure of the requested information is required by 30 U.S.C. 28f and 43 CFR part 3835 for those claimants qualified to request the small miner waiver allowed. Failure to submit all the requested information or to complete this form will delay the BLM's processing of the form and may preclude the BLM's acceptance of the maintenance fee waiver request, which may result in forfeiture of the mining claim or site by the claimant.

**The Paperwork Reduction Act** requires us to inform you that:

The BLM collects this information to determine whether or not you are qualified for waiver of maintenance fees.

Submission of the requested information is necessary to obtain or retain a benefit.

You do not have to respond to this or any other Federal agency-sponsored information collection unless it displays a currently valid OMB control number.

**BURDEN HOURS STATEMENT:** Public reporting burden for this form is estimated to average 20 minutes per response, including the time for reviewing instructions, gathering and maintaining data, and completing and reviewing the form. You may submit comments regarding the burden estimate or any other aspect of this form to: U.S. Department of the Interior, Bureau of Land Management (1004-0114), Bureau Information Collection Clearance Officer (WO-630), Mail Stop 401 LS, 1849 C St., N.W., Washington, D.C. 20240.

RECEIVED  
BLM AZ STATE OFFICE  
2018 AUG 28 A 10:05  
PHOENIX, ARIZONA

UNITED STATES  
DEPARTMENT OF THE INTERIOR  
BUREAU OF LAND MANAGEMENT

MAINTENANCE FEE WAIVER CERTIFICATION

SEE INSTRUCTIONS ON PAGE 2

235  
after 384  
SB

FORM APPROVED  
OMB NO. 1004-0114  
Expires: October 31, 2016

Amc 446086

- This small miner waiver is filed for the assessment year beginning on September 1, 2018 and ending on September 1, 2019.
- The undersigned and all related parties owned ten or fewer mining claims, mill, or tunnel sites located and maintained on Federal lands in the United States of America on September 1, 2018.
- The undersigned have performed the assessment work required by law for each mining claim listed prior to filing this waiver and understand that by filing this form, the undersigned must file an affidavit of assessment work with the Bureau of Land Management (BLM) by the December 30th following the filing of this waiver.
- The undersigned understand that if the assessment work obligation has not yet come due under 30 U.S.C. 28 (for those claims in their first assessment year only), a notice of intent to hold reciting this condition must be recorded by the December 30th following the filing of this waiver.
- The undersigned understand that mill and tunnel sites may also be listed on this waiver and be waived from payment of the maintenance fee, and that a notice of intent to hold for these sites is required to be filed with the BLM by the December 30th following the filing of this waiver.
- The undersigned understand and acknowledge that pursuant to 43 U.S.C. 1212 and 18 U.S.C. 1001, the filing or recording of a false, fictitious, or fraudulent document with the BLM may result in a fine of up to \$250,000, a prison term not to exceed five years, or both.
- The mining claims, mill or tunnel sites for which this waiver from payment of the maintenance fees is requested are:

CLAIM OR SITE NAME	BLM RECORDATION SERIAL NUMBER
1. <u>Little Picker South</u>	<u>AMC 446087</u> (913)
2. <u>Little Picker</u>	<u>AMC 446086</u>
3.	
4.	
5.	
6.	Exp Form (10/31/16)
7.	
8.	
9.	
10.	

The owner(s) (claimants) of the above mining claims and sites are:

<u>Malynda Dickinson</u> ✓ (Owner's Name - Please Print)	<u>[Signature]</u> (Owner's Signature)
<u>7815 W. Rock Springs Dr.</u> (Owner's Mailing Address)	<u>Peoria</u> <u>AZ</u> <u>85383</u> (City) (State) (Zip Code)
-----	
<u>Joshua Dickinson</u> ✓ (Owner's Name - Please Print)	<u>[Signature]</u> (Owner's Signature)
<u>7815 W. Rock Springs Dr.</u> (Owner's Mailing Address)	<u>Peoria</u> <u>AZ</u> <u>85383</u> (City) (State) (Zip Code)
-----	
_____ (Owner's Name - Please Print)	_____ (Owner's Signature)
_____ (Owner's Mailing Address)	_____ (City) (State) (Zip Code)
-----	
_____ (Owner's Name - Please Print)	_____ (Owner's Signature)
_____ (Owner's Mailing Address)	_____ (City) (State) (Zip Code)

PHOENIX, ARIZONA  
2018 AUG 16 A 10:22  
RECEIVED  
BLM AZ STATE OFFICE

Goes w/ WVR # 384

(Owner's Name - Please Print)	(Owner's Signature)		
(Owner's Mailing Address)	(City)	(State)	(Zip Code)
(Owner's Name - Please Print)	(Owner's Signature)		
(Owner's Mailing Address)	(City)	(State)	(Zip Code)
(Owner's Name - Please Print)	(Owner's Signature)		
(Owner's Mailing Address)	(City)	(State)	(Zip Code)
(Owner's Name - Please Print)	(Owner's Signature)		
(Owner's Mailing Address)	(City)	(State)	(Zip Code)

18 U.S.C. 1001 and 43 U.S.C. 1212 make it a crime for any person knowingly and willfully to make to any department or agency of the United States any false, fictitious or fraudulent statements or representations as to any matter within its jurisdiction.

**INSTRUCTIONS**

1. This certification is made under the provisions of 43 U.S.C. § 1744 and 30 U.S.C. §28-28k and the regulations thereunder (43 CFR Part 3830).
2. The claimant(s) must fill in the dates in paragraph 1 for the beginning and ending of the assessment year for which this waiver is sought.
3. The claimant(s) must fill in the date in paragraph 2 for the beginning of the assessment year for which this waiver is sought.
4. All claim and site names and BLM serial numbers must be listed for the mining claims, mill sites, and tunnel sites for which the waiver is sought.
5. All owners of the mining claims, mill sites, and tunnel sites and their addresses must be given.
6. This waiver form must be signed by all the claimants or their designated agent, in original form. If an agent is designated, a notarized designation of agent, signed by all of the claimants with proper address given, must be submitted with this waiver.
7. This form must be filed no later than September 1st for the upcoming assessment year in the BLM State Office where the mining claims or sites are recorded, or the waiver cannot be granted by the BLM. (Example: To obtain a waiver for the assessment year 2012, which begins on September 1, 2011, you must qualify for and file for a waiver no later than September 1, 2011, in the proper BLM State Office.)
8. For all mining claims which require assessment work, you must record an affidavit of labor on or before the December 30th immediately following the filing of this waiver. For all other mining claims or sites waived, you must record a notice of intent to hold on or before the December 30th immediately following the filing of this waiver.
9. Mill and tunnel sites may also be listed on this waiver and be waived from payment of the maintenance fee. A notice of intent to hold for these sites is required to be filed by the December 30th following the filing of this waiver.

RECEIVED

BLM AZ STATE OFFICE

2018 AUG 16 A 10:22

PHOENIX, ARIZONA

FOR OFFICIAL USE ONLY



AMC446086

RECEIVED  
BLM ARIZONA STATE OFFICE

2018 AUG 16 A 10:23

PHOENIX, ARIZONA

BLM  
Date  
Stamp

**NOTICE OF INTENTION TO HOLD MINING CLAIMS/SITES**

When Recorded Return Document to:

Malynda Dickinson  
7815 W. Rock Springs Dr.  
Peoria, AZ 85383

Check here if this is a change of address.

Telephone: 520-878-6056

E-mail Address: F.dickinson Jr. @ Gmail. com

I (We) intend to hold the claims(s) and/or site(s) listed below for the calendar year 20\_\_\_, and I (We) have filed or will file a Notice of Intent to Hold in the county where the claim (s) is located.

Reason for filing a Notice of Intent to Hold instead of an assessment work filing (check one):

- Maintenance fee was paid to maintain claim(s) during this assessment year.
- Mill or tunnel sites.
- Claim(s) was located during the current assessment year.
- BLM has deferred assessment work (attach copy of decision granting deferment, or pending petition for deferment including date petition was filed.)

Line No.	AMC NUMBER	CLAIM/SITE NAME	COUNTY RECORDER DATA (If available)	TWP	RNG	SEC
1	446087	Little Picker South	2017-0049830	9N	5W	13
2	446086	Little Picker	2017-0049829	9N	5W	13
3						
4						
5						
6						
7						
8						
9						
10						

ENTERED  
AUG 24 2018  
BY: [Signature]

NOTICE OF INTENTION TO HOLD MINING CLAIMS/SITES  
page 2

RECEIVED  
BLM AZ STATE OFFICE  
2010 AUG 16 A 10:23  
PHOENIX, ARIZONA  
BLM  
Date  
Stamp

1. State of Arizona, County of Yavapai
2. I (Name) Malynda Dickinson
3. Reside at (Address) 7815 W. Rock Springs Dr.  
City Peoria County Maricopa State AZ Zip 85383 being duly sworn, depose and say that I am a citizen of the United States, more than eighteen years of age, that all of the facts set forth in this notice, subject to the provisions and penalties of 18 U.S.C. 1001 pertaining to the filing of false, fictitious, or fraudulent statements with the United States, are true and correct according to the best of my knowledge, information and belief.
4. Owner's name and address (If not shown in Items 1-3 above), Joshua Dickinson 7815 W. Rock Springs Dr. Peoria AZ 85383
5. Dated: 8/15/18 Signature: [Signature]

Bureau of Land Management  
Arizona State Office  
[www.blm.gov/az](http://www.blm.gov/az)

No. of Claims: 2 x \$10 = 20.00  
Check No: CC Init. [Initials]  
Receipt No.: 4236699  
For BLM Use Only

Form: MCF110  
Revised July 2014  
Page 2 of 2

**United States Department of the Interior  
Bureau of Land Management  
DIV OF LANDS, MINRLS & ENERGY  
ONE N CENTRAL AVE  
PHOENIX, AZ 85004 -4427  
Phone: 602-417-9200**

Receipt

No: 4236699

<b>Transaction #:</b> 4352075	
<b>Date of Transaction:</b> 08/16/2018	
<b>CUSTOMER:</b>	
MALYNDA DICKINSON 7815 W ROCK SPRINGS DR PEORIA, AZ 85383-6208 US	

LINE #	QTY	DESCRIPTION	REMARKS	UNIT PRICE	TOTAL
1	1.00	LOCATABLE MINERALS / MINING CLAIMS-NOT NEW-UNADJUD, ONE AUTH NO. ONLY / MINING CLAIM MONEY RECEIVED <b>CASES: AMC446087/\$10.00</b>	AMD (1)	- n/a -	10.00
2	1.00	LOCATABLE MINERALS / MINING CLAIMS-NOT NEW-UNADJUD, ONE AUTH NO. ONLY / MINING CLAIM MONEY RECEIVED <b>CASES: AMC446087/\$20.00</b>	2018 NOI HOLD & 2019 WAIV (2)	- n/a -	20.00
<b>TOTAL:</b>					<b>\$30.00</b>

PAYMENT INFORMATION			
NOTE: Items will appear on credit card statement as "Bureau of Land Mgmt CO".			
1	AMOUNT:	30.00	POSTMARKED: N/A
	TYPE:	CREDIT CARD	RECEIVED: 08/16/2018
	NAME:	DICKINSON, MALYNDA 7815 W ROCK SPRINGS DR PEORIA AZ 85383-6208 US	
	CARD NO:	XXXXXXXXXXXX0594	AUTH CODE: 072513
	NAME ON CARD:	FRED W DICKINSON JR	
	SIGNATURE:		

REMARKS

**NOTICE!!**

**These documents have been scanned!**

**Do not place un-scanned documents beneath this notice!**

**Do not remove this notice from this file!**

GPO Jacket No. 560-102  
Print Order 61540  
Rise Business Services, LLC  
Job=AZ15 4/29/2019



Box Number= AZ15005



Claim Begin-End: AMC446086-AMC446087

5 Miscellaneous



AZ15005-24

AMC450400-AMC453366

**United States Department of the Interior  
Bureau of Land Management**  
DIV OF LANDS, MINRLS & ENERGY  
ONE N CENTRAL AVE  
PHOENIX, AZ 85004 -4427  
Phone: 602-417-9200

Receipt

**AMC 446086**

No:

4236699

<b>Transaction #:</b> 4352075	
<b>Date of Transaction:</b> 08/16/2018	
<b>CUSTOMER:</b>	
MALYNDA DICKINSON 7815 W ROCK SPRINGS DR PEORIA, AZ 85383-6208 US	

LINE #	QTY	DESCRIPTION	REMARKS	UNIT PRICE	TOTAL
1	1.00	LOCATABLE MINERALS / MINING CLAIMS-NOT NEW-UNADJUD, ONE AUTH NO. ONLY / MINING CLAIM MONEY RECEIVED <b>CASES: AMC446087/\$10.00</b>	AMD (1)	- n/a -	10.00
2	1.00	LOCATABLE MINERALS / MINING CLAIMS-NOT NEW-UNADJUD, ONE AUTH NO. ONLY / MINING CLAIM MONEY RECEIVED <b>CASES: AMC446087/\$20.00</b>	2018 NOI HOLD & 2019 WAIV (2)	- n/a -	20.00
<b>TOTAL:</b>					<b>\$30.00</b>

PAYMENT INFORMATION			
NOTE: Items will appear on credit card statement as "Bureau of Land Mgmt CO".			
1	AMOUNT:	30.00	POSTMARKED: N/A
	TYPE:	CREDIT CARD	RECEIVED: 08/16/2018
	NAME:	DICKINSON, MALYNDA 7815 W ROCK SPRINGS DR PEORIA AZ 85383-6208 US	
	CARD NO:	XXXXXXXXXXXX0594	AUTH CODE: 072513
	NAME ON CARD:	FRED W DICKINSON JR	
	SIGNATURE:		

REMARKS

*IRL LTR DTD 6/20/2018.  
AMENDMENT ON AMC 446087.  
635 ENTERED 8/27/2018. Pm  
<https://ilmocop0ap933.blm.doi.net/cgibin/cbsp/zorder>*

8/16/2018

**NOTICE!!**

**These documents have been scanned!**

**Do not place un-scanned documents beneath this notice!**

**Do not remove this notice from this file!**

GPO Jacket No. 560-102  
Print Order 61540  
Rise Business Services, LLC  
Job=AZ15 4/29/2019



Box Number= AZ15005



Claim Begin-End: AMC446086-AMC446087

6 Location Notices-Amendments and Supporting Documents



AZ15005-24

AMC450400-AMC453366

CLAIM STATUS REPORT

Data Entered: 10/23/17 RAm

MTP Checked By: EG

GEO Checked By: 10/23/17 RAm

LEAD SERIAL NUMBER: AMC 446086 thru AMC 446087

NUMBER OF CLAIMS & TYPE:

LODE
1 PLACER 20 ac
1 ASSOCIATION PLACER 40 ac
MILL SITE
TUNNEL SITE

CHARGES:

Processing Fee @ \$20 = \$ 40
Location Fee @ \$37 = \$ 74
Maintenance Fee @ \$155 = \$ 310
Add'l Maint Fee for Assoc Placer = \$ 155
SUBTOTAL \$ 579
Other Fees \$
Other Fees \$
TOTAL \$

TOTAL ACREAGE: 40 and 20 Per Claim (Placer Only)

NUMBER OF LOCATORS: 2

DOCUMENTS RECEIVED VIA: Over-the-Counter [X] Mail [ ] TIMELY FILED: Yes [X] No [ ]

LEGAL DESCRIPTION: T 9N R 5W SEC 13
T R SEC
T R SEC
T R SEC
T R SEC

BLM [X] FOREST SERVICE [ ] SUBJ TO PL 359: Yes [ ] No [ ]
WILDERNESS AREA [ ]

SPLIT ESTATE: N/A [ ] SX [ ] PX [ ] OTHER [ ]
SRHA [ ] Was proper Notice filed if located on SHRA Land? Yes [ ] No [ ]

RECONVEYED MINERALS ON BLM LAND REQUIRE OPENING ORDER FROM 1944 TO 1993:
Open to Entry On N/A [ ]

COMMENTS/STATUS: VOID [ ] PARTIALLY VOID [ ] PVT MINERALS [ ] WITHDRAWN LANDS [ ]
OTHER [ ]

[ ] Claimant acknowledges that portions of the following claim(s) site(s) may be void or voidable.

Printed Name of Claimant Signature of Claimant

\*\*\*\*\*FINAL ADJUDICATION\*\*\*\*\*

DATE 5/13/2018 INITIALS

AMC 446086

PHX 071832



Return To  
Fred Dickinson  
7815 W. Rock Springs Dr  
Peoria, AZ 85383




LOCATION NOTICE FOR PLACER MINING CLAIM

Amendment BLM Serial # \_\_\_\_\_

NOTICE IS HEREBY GIVEN that the **Little Picker** placer mining claim has been located by **Joshua Dickinson** whose current mailing address is:

**7815 W. Rock Springs Dr., Peoria, AZ 85383**



RECEIVED  
BLM AZ STATE OFFICE

The general course of this claim is **North to South** and it is situated in **Yavapai** County, Arizona. This claim is **1320** feet in length and **1320** feet in width.

**40 Acres** Total Claim Acreage. This claim runs from the location monument on which this location notice is posted at the **NE** corner of the claim approximately **1320** feet in a **South** direction from the **North** end line and **1320** feet in a **West** direction from the **East** end line. This claim is marked by four monuments, one at each corner of the claim. The location monument on which this notice is posted is situated within Section **13**, Township **9N**, Range **5W**, Gila Salt River Base and Meridian, Arizona. This claim encompasses portions of the following legal subdivision(s) if located by legal subdivision or the following quarter section(s), section(s), Township(s) and Range(s) **NE 1/4 of the NE 1/4 of Sec. 13, T9N, R5W**, Gila Salt River Base and Meridian, Arizona. The locality of this claim with reference to some natural object or permanent monument and additional information (if any) concerning its locality are as follows: **The NE corner of the claim is the NE Corner of Sec 13, T9N, R5W.**

The above information is shown on the attached map. DATED AND POSTED on the ground this **1<sup>st</sup>** day of **September, 2017**.

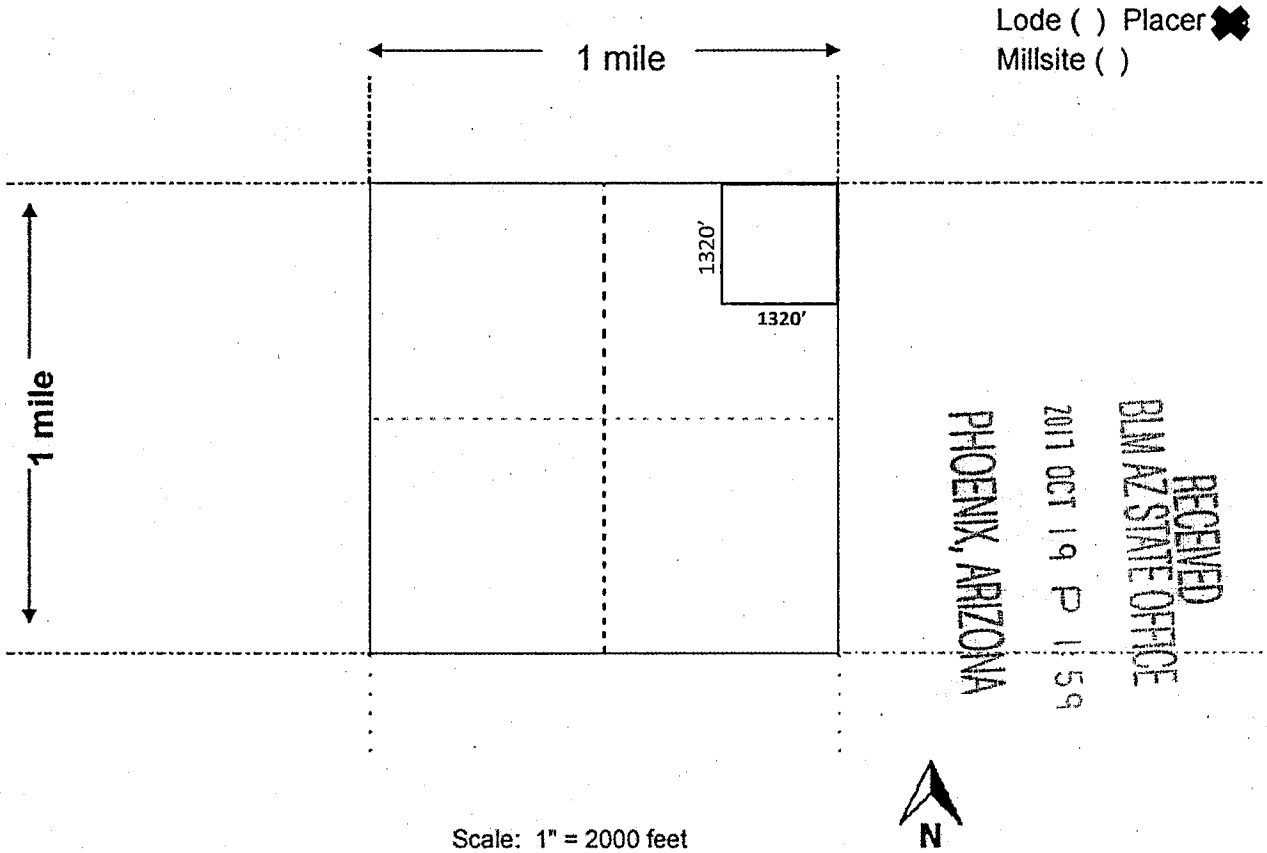
Locators:

Printed Name Malynda Dickinson Signature(s)

Printed Name Joshua Dickinson Signature(s)

AHC446086

# MINING CLAIM MAP



1. The above map depicts the **Little Picker** mining claim, which is located in Section(s) **13**, Township **9N**, Range **5W**, Gila and Salt River Base and Meridian, **Yavapai** County, Arizona.

Total claim acreage is **40 Acres**.

2. The type of corner and location monuments used are as follows: **Capped PVC, Standing >5' tall.**

3. The bearings and distances in degrees and feet between claim corners and to a public land survey monument are as depicted on the map. **The NE corner of the claim is the NE Corner of Sec 13, T9N, R5W.**

4. If the claim is a placer or millsite claim with exterior limits conforming to legal subdivisions of the public survey, provide a legal description of the claim **The NE ¼ of the NE ¼ of Sec 13, T9N, R5W of the Gila and Salt River Base and Meridian, Yavapai County, Arizona.**

AHC446086

Return to:  
Fred Dickinson  
7815 W. Rock Springs Dr.  
Peoria, AZ 85383


Coconino County Rec # 2017-0049830

LOCATION NOTICE FOR PLACER MINING CLAIM

Amendment BLM Serial # **AMC446087**

NOTICE IS HEREBY GIVEN that the **Little Picker South** placer mining claim has been located by **Joshua Dickinson** whose current mailing address is:

**7815 W. Rock Springs Dr., Peoria, AZ 85383**



The general course of this claim is **North to South** and it is situated in **Yavapai** County, Arizona. This claim is **660** feet in length and **1320** feet in width.

**20 Acres** Total Claim Acreage. This claim runs from the location monument on which this location notice is posted at the **NE** corner of the claim approximately **1320** feet in a **South** direction from the **North** end line and **660** feet in a **West** direction from the **East** end line. This claim is marked by four monuments, one at each corner of the claim. The location monument on which this notice is posted is situated within Section **13**, Township **9N**, Range **5W**, Gila Salt River Base and Meridian, Arizona. This claim encompasses portions of the following legal subdivision(s) if located by legal subdivision or the following quarter section(s), section(s), Township(s) and Range(s) **E 1/2 of the SE 1/4 of the NE 1/4 of Sec. 13, T9N, R5W**, Gila Salt River Base and Meridian, Arizona. The locality of this claim with reference to some natural object or permanent monument and additional information (if any) concerning its locality are as follows: **The NE corner of the claim is 1320' South of the NE Corner of Sec 13, T9N, R5W.**

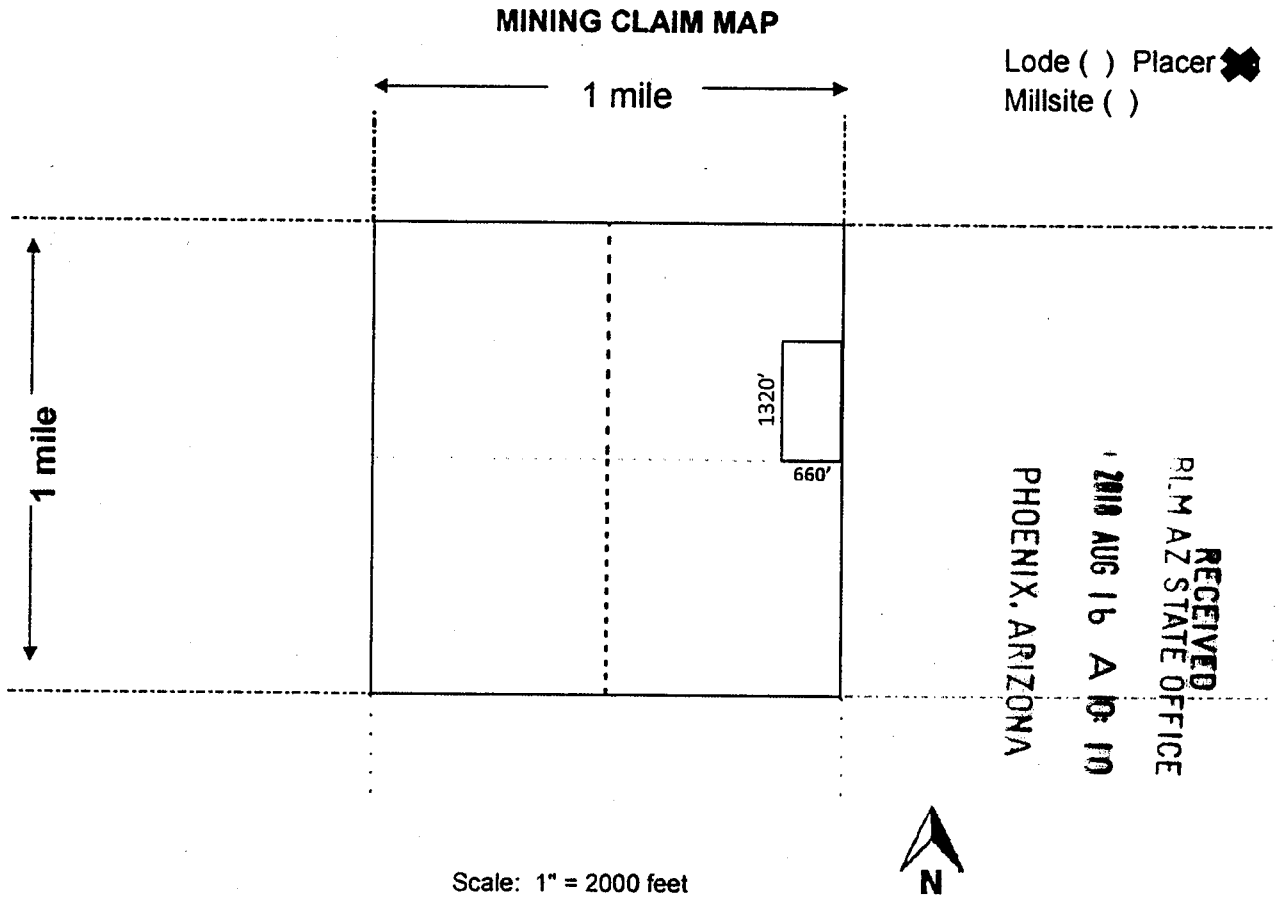
AMC 446087

The above information is shown on the attached map. DATED AND POSTED on the ground this **1<sup>st</sup>** day of **September, 2017.**

Locators:

Printed Name Malynda Dickinson Signature(s) [Signature]  
Printed Name Joshua Dickinson Signature(s) [Signature]

RCI  
T  
AMD  
4236699



1. The above map depicts the **Little Picker South** mining claim, which is located in Section(s) **13**, Township **9N**, Range **5W**, Gila and Salt River Base and Meridian, **Yavapai** County, Arizona.

Total claim acreage is **20 Acres**.

2. The type of corner and location monuments used are as follows: **Capped PVC, Standing >5' tall**.

3. The bearings and distances in degrees and feet between claim corners and to a public land survey monument are as depicted on the map. **The NE corner of the claim is 1320' South of the NE Corner of Sec 13, T9N, R5W.**

4. If the claim is a placer or millsite claim with exterior limits conforming to legal subdivisions of the public survey, provide a legal description of the claim **The E 1/2 of the SE 1/4 of the NE 1/4 of Sec 13, T9N, R5W of the Gila and Salt River Base and Meridian, Yavapai County, Arizona.**

P.M.C. 446087

Return To  
Fred Dickinson  
7815 W. Rock Springs Dr  
Peoria, AZ 85383



LOCATION NOTICE FOR PLACER MINING CLAIM

Amendment BLM Serial # \_\_\_\_\_

NOTICE IS HEREBY GIVEN that the **Little Picker South** placer mining claim has been located by **Joshua Dickinson** whose current mailing address is:

**7815 W. Rock Springs Dr., Peoria, AZ 85383**

RECEIVED  
BLM AZ STATE OFFICE  
2017 OCT 19 P 1:59  
PHOENIX, ARIZONA  
BLM  
Date  
Stamp

The general course of this claim is **North to South** and it is situated in **Yavapai** County, Arizona. This claim is **660** feet in length and **1320** feet in width.

**20 Acres** Total Claim Acreage. This claim runs from the location monument on which this location notice is posted at the **NE** corner of the claim approximately **1320** feet in a **South** direction from the **North** end line and **660** feet in a **West** direction from the **East** end line. This claim is marked by four monuments, one at each corner of the claim. The location monument on which this notice is posted is situated within Section **13**, Township **9N**, Range **5W**, Gila Salt River Base and Meridian, Arizona. This claim encompasses portions of the following legal subdivision(s) if located by legal subdivision or the following quarter section(s), section(s), Township(s) and Range(s) **SE 1/2 of the SE 1/4 of the NE 1/4 of Sec. 13, T9N, R5W**, Gila Salt River Base and Meridian, Arizona. The locality of this claim with reference to some natural object or permanent monument and additional information (if any) concerning its locality are as follows: **The NE corner of the claim is 1320' South of the NE Corner of Sec 13, T9N, R5W.**

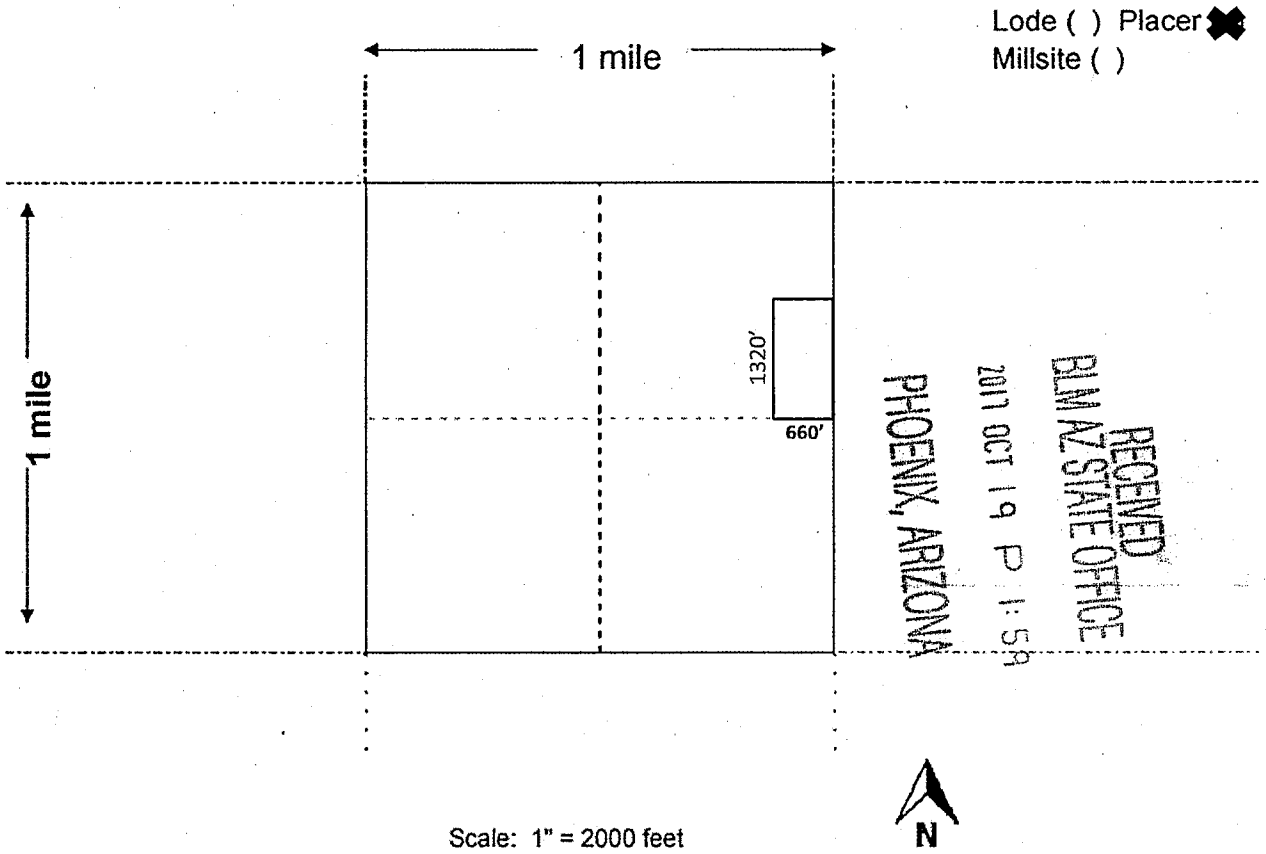
The above information is shown on the attached map. DATED AND POSTED on the ground this **1<sup>st</sup>** day of **September, 2017**.

Locators:

Printed Name Malynda Dickinson Signature(s) [Signature]  
Printed Name Joshua Dickinson Signature(s) [Signature]

AMC 446087

MINING CLAIM MAP



1. The above map depicts the **Little Picker South** mining claim, which is located in Section(s) **13**, Township **9N**, Range **5W**, Gila and Salt River Base and Meridian, **Yavapai** County, Arizona.

Total claim acreage is **20 Acres**.

2. The type of corner and location monuments used are as follows: **Capped PVC, Standing >5' tall.**

3. The bearings and distances in degrees and feet between claim corners and to a public land survey monument are as depicted on the map. **The NE corner of the claim is 1320' South of the NE Corner of Sec 13, T9N, R5W.**

4. If the claim is a placer or millsite claim with exterior limits conforming to legal subdivisions of the public survey, provide a legal description of the claim **The SE 1/2 of the SE 1/4 of the NE 1/4 of Sec 13, T9N, R5W of the Gila and Salt River Base and Meridian, Yavapai County, Arizona.**

AMC446087

Input Parameters for Geographic Report with Land

System Id = CR

Admin State = AZ

Geo State =

Casetype Begins With

Case Disp Txt = AUTHORIZED, CANCELLED, EXPIRED, PENDING, REJECTED, RELINQUISHED, VOID, WITHDRAWN

Mer Twp Rng =

Section =

Mtrs = 14 0090N 0050W 013, 14 0090N 0050W 999

Commodity =

Commodity Txt =

Pending Org =

Pend Org Decode =

Total Rows Returned: 9

RUN TIME: 01:41 PM

UNITED STATES DEPARTMENT OF INTERIOR  
BUREAU OF LAND MANAGEMENT  
GEOGRAPHIC REPORT WITH LAND  
Sorted by Serial Number

RUN DATE: 10/19/2017  
Page 1 of 2

Adm State: AZ

Serial Number: AZA 032939

Total Case Acres: 1.000

<u>Casetype</u>	<u>Case Disp</u>				<u>Sect</u>	<u>Sur Typ</u>	<u>Sur Num</u>	<u>Suff</u>	<u>Subdivision</u>	<u>Act Pend</u>
293200	EXPIRED	14	0090N	0050W	013	FF			PORTION OF;	

Serial Number: AZA 034832

Total Case Acres: 5.000

<u>Casetype</u>	<u>Case Disp</u>				<u>Sect</u>	<u>Sur Typ</u>	<u>Sur Num</u>	<u>Suff</u>	<u>Subdivision</u>	<u>Act Pend</u>
380913	PENDING	14	0090N	0050W	013	FF			E2;	

Serial Number: AZA 035210

Total Case Acres: 1.000

<u>Casetype</u>	<u>Case Disp</u>				<u>Sect</u>	<u>Sur Typ</u>	<u>Sur Num</u>	<u>Suff</u>	<u>Subdivision</u>	<u>Act Pend</u>
293200	EXPIRED	14	0090N	0050W	013	FF			PORTIONS OF;	

Serial Number: AZA 036698

Total Case Acres: 20.000

<u>Casetype</u>	<u>Case Disp</u>				<u>Sect</u>	<u>Sur Typ</u>	<u>Sur Num</u>	<u>Suff</u>	<u>Subdivision</u>	<u>Act Pend</u>
380913	PENDING	14	0090N	0050W	013	FF			NESW;	

Serial Number: AZA 036815

Total Case Acres: 1.000

<u>Casetype</u>	<u>Case Disp</u>				<u>Sect</u>	<u>Sur Typ</u>	<u>Sur Num</u>	<u>Suff</u>	<u>Subdivision</u>	<u>Act Pend</u>
380913	AUTHORIZED	14	0090N	0050W	013	FF			E2SESW;	

Serial Number: AZA 036850

Total Case Acres: 18.000

<u>Casetype</u>	<u>Case Disp</u>				<u>Sect</u>	<u>Sur Typ</u>	<u>Sur Num</u>	<u>Suff</u>	<u>Subdivision</u>	<u>Act Pend</u>
		14	0090N	0050W						



RUN TIME: 01:41 PM

UNITED STATES DEPARTMENT OF INTERIOR  
BUREAU OF LAND MANAGEMENT  
GEOGRAPHIC REPORT WITH LAND  
Sorted by Serial Number

RUN DATE: 10/19/2017  
Page 2 of 2

Adm State: AZ

380910 PENDING 013 FF E2SW;

Serial Number: AZA 037334  
Total Case Acres: 1.000

<u>Casetype</u>	<u>Case Disp</u>	14	0090N	0050W	<u>Sect</u>	<u>Sur Typ</u>	<u>Sur Num</u>	<u>Suff</u>	<u>Subdivision</u>	<u>Act Pend</u>
380913	PENDING				013	FF			NE;	

Serial Number: AZAR 0000110  
Total Case Acres: 39.400

<u>Casetype</u>	<u>Case Disp</u>	14	0090N	0050W	<u>Sect</u>	<u>Sur Typ</u>	<u>Sur Num</u>	<u>Suff</u>	<u>Subdivision</u>	<u>Act Pend</u>
285003	AUTHORIZED				013	ALIQ			E2NE,SWNE,W2SE;	

Serial Number: AZAR 0034626  
Total Case Acres: 26.550

<u>Casetype</u>	<u>Case Disp</u>	14	0090N	0050W	<u>Sect</u>	<u>Sur Typ</u>	<u>Sur Num</u>	<u>Suff</u>	<u>Subdivision</u>	<u>Act Pend</u>
286202	AUTHORIZED				013	ALIQ			E2W2;	

